


W. CHEYENNE AVE.

ATWOOD AVE.




- SIDEWALKS AND NEW PLAZA
- LANDSCAPE AREA
- PLAY AREA
- CHURCH NARTHEX
- CHURCH OFFICE
- CHURCH OFFICE ADDITION
- CHURCH AND SANCTUARY
- SCHOOL OFFICES
- SCHOOL OFFICES ADDITION
- PRE-SCHOOL NURSERY
- RENOVATED MULTI-PURPOSE AREA
- NEW ART ROOM
- RENOVATED SCHOOL AREA ADDITION
- RENOVATED SCHOOL AREA
- RENOVATED PRE-SCHOOL AREAS INTERIOR FINISH UPGRADE
- EXISTING AREAS TO REMAIN

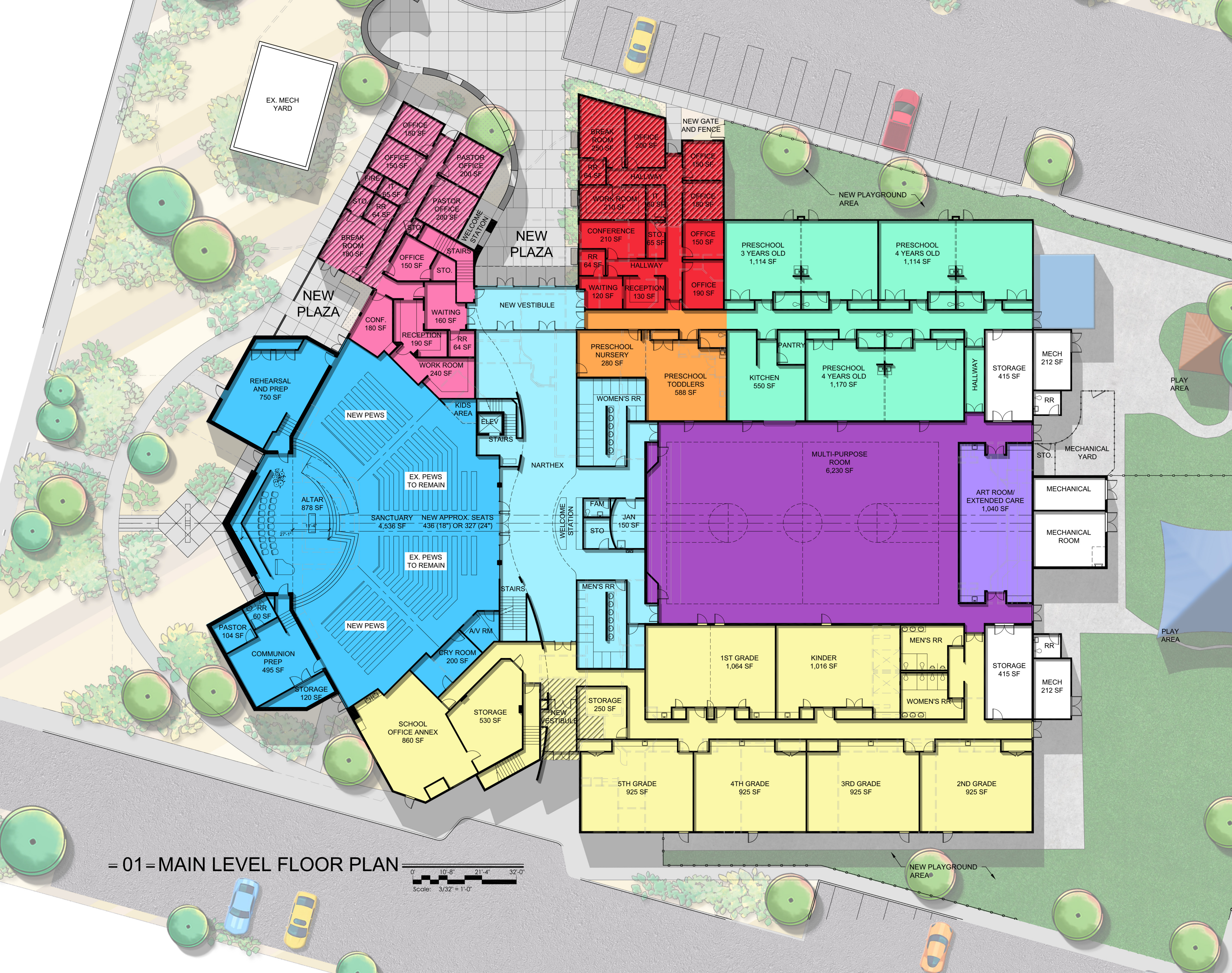


= SITE PLAN

0' 20' 40' 60'


Scale: 1" = 20'-0"






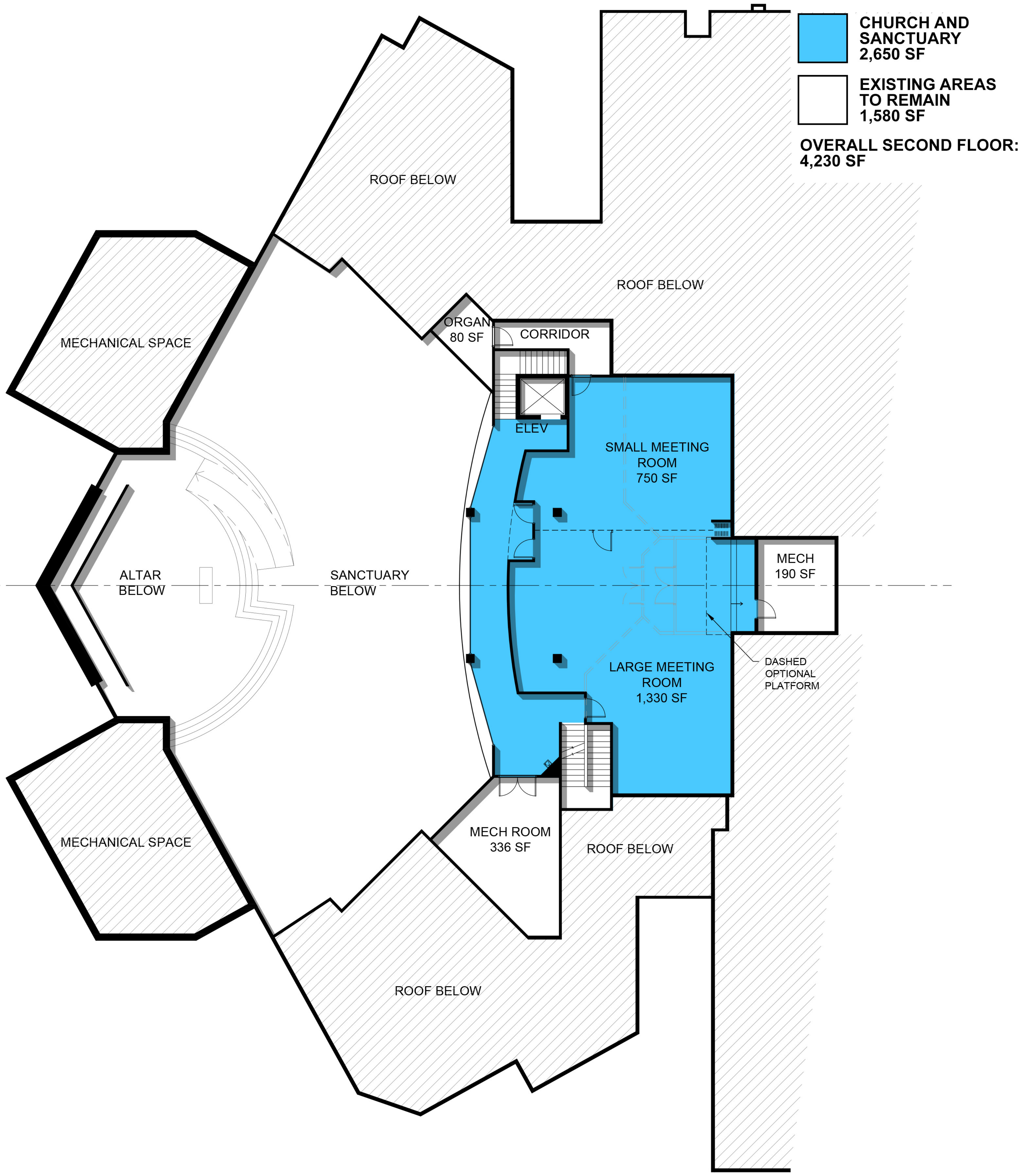
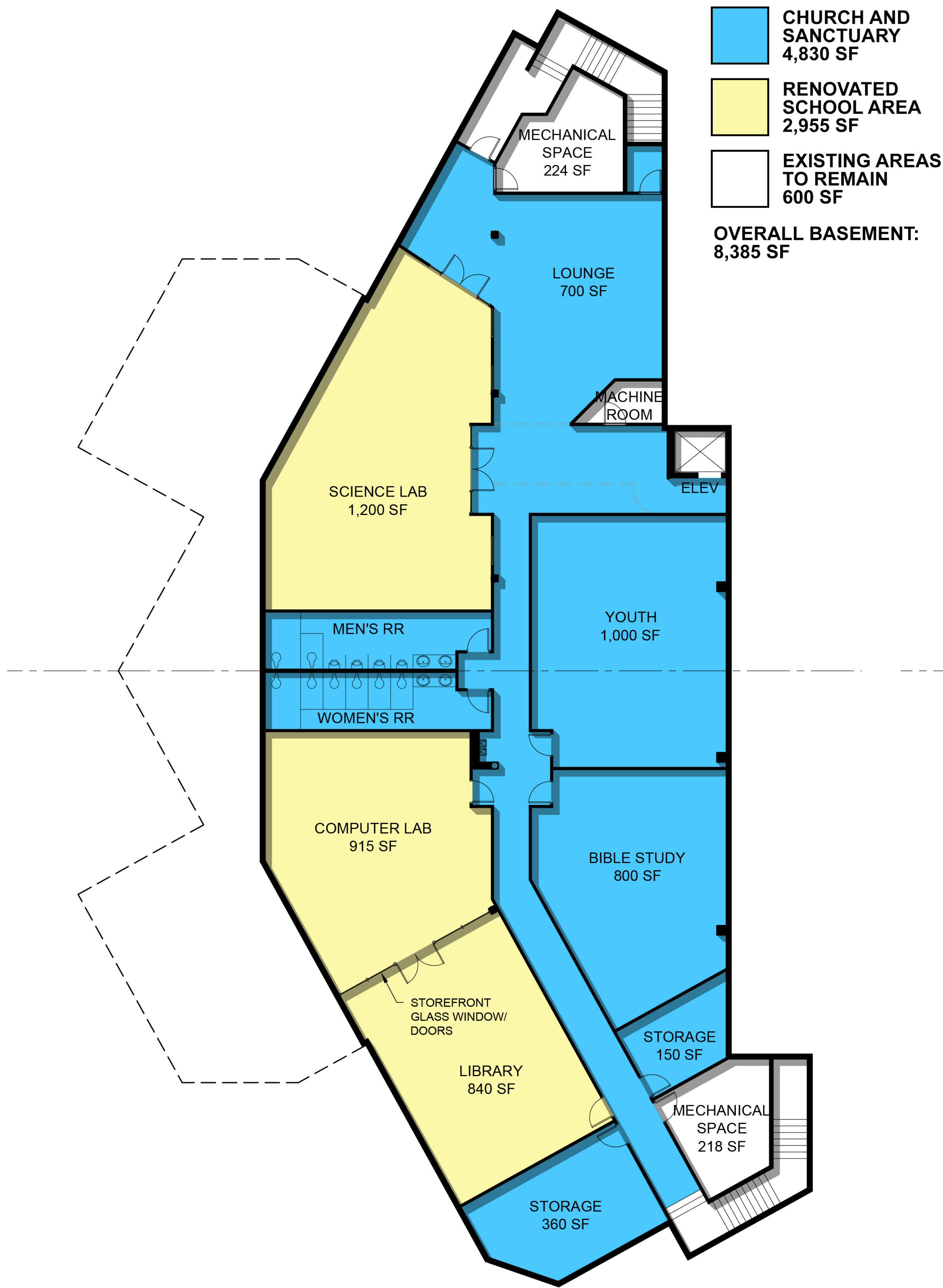
- CHURCH NARTHEX
4,980 SF
- CHURCH OFFICE
1,380 SF
- CHURCH OFFICE ADDITION
1,600 SF
- CHURCH AND SANCTUARY
8,220 SF
- SCHOOL OFFICES
1,240 SF
- SCHOOL OFFICES ADDITION
1,400 SF
- PRE-SCHOOL NURSERY
1,300 SF
- RENOVATED MULTI-PURPOSE
6,230 SF
- NEW ART ROOM
1,040 SF
- RENOVATED SCHOOL AREA
10,390 SF
- RENOVATED SCHOOL AREA ADDITION
375 SF
- RENOVATED PRE-SCHOOL AREAS INTERIOR FINISH UPGRADE
5,520 SF
- EXISTING AREAS TO REMAIN

**OVERALL FIRST FLOOR:
45,895 SF**

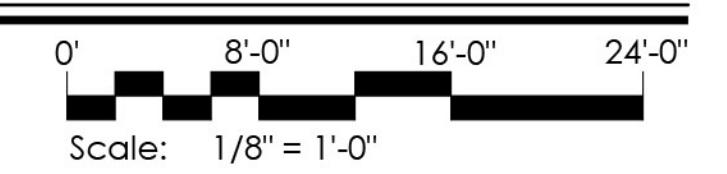


= 01 = MAIN LEVEL FLOOR PLAN
 0" 10'-0" 21'-4" 32'-0"
 Scale: 3/32" = 1'-0"





= 01 = BASEMENT LEVEL



= 02 = SECOND FLOOR PLAN

